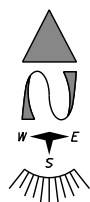



SCALE 1:24,000



CONTOUR INTERVAL 20 FEET  
NATIONAL GEODETIC VERTICAL DATUM OF 1988

GEOGRAPHIC COORDINATE-  
LATITUDE: N. 39° 42' 38.17"  
LONGITUDE: W. 82° 12' 32.82"  
HORIZONTAL DATUM: NAD83

USGS 7.5 MINUTE SERIES (U.S. TOPO)  
QUADRANGLE:

NEW LEXINGTON, OHIO 2019



1000 S. Cleveland-Massillon Rd.  
Suite 106  
Akron, OH 44333  
Phone: (330) 668-4600  
Fax (330) 668-8464

## Figure 1 - Site Location on U.S.G.S. Topographic Map

Former Lempco Industries  
526 S Main Street, New Lexington, Ohio 43764

Prepared by: U.S.G.S.

Date: August 2022

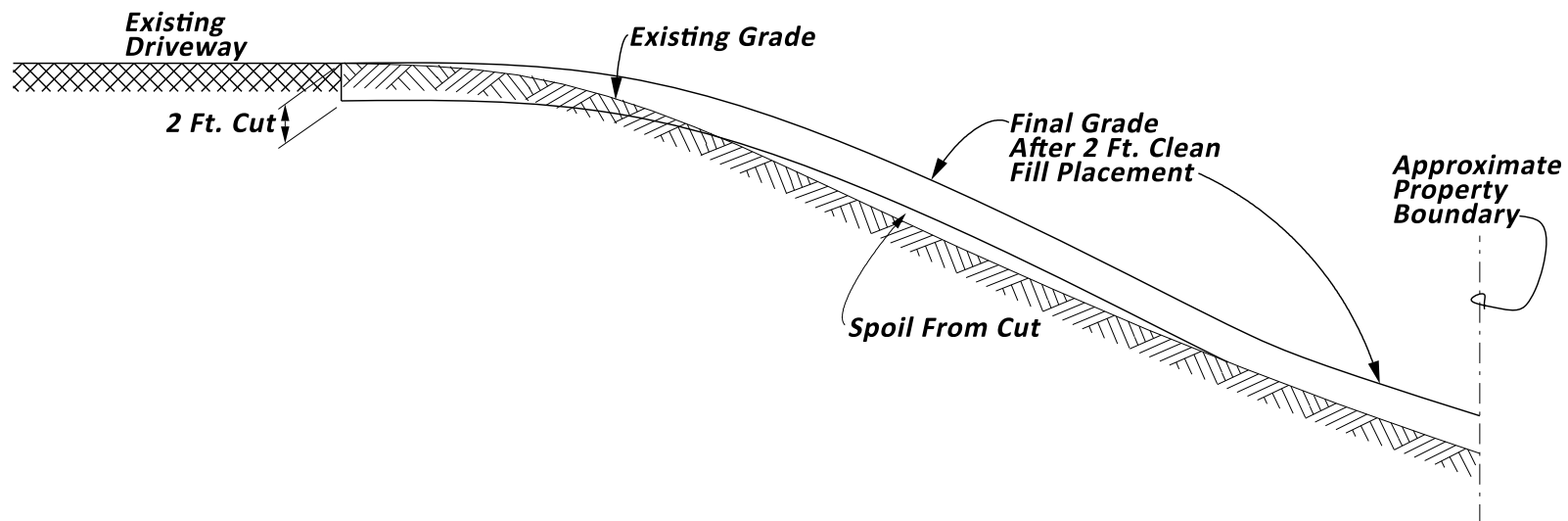
Project No. 21062





**NORTH**

**SOUTH**



1000 S. Cleveland-Massillon Rd.  
Suite 106  
Akron, OH 44333  
Phone: (330) 668-4600  
Fax (330) 668-8464

### **Figure 3 - Schematic Cross Section of 2 Foot Soil Cut**

Former Lempco Industries  
526 S Main Street, New Lexington, Ohio 43764

Prepared by: J. Smith

Date: May 2024

Project No. 21062